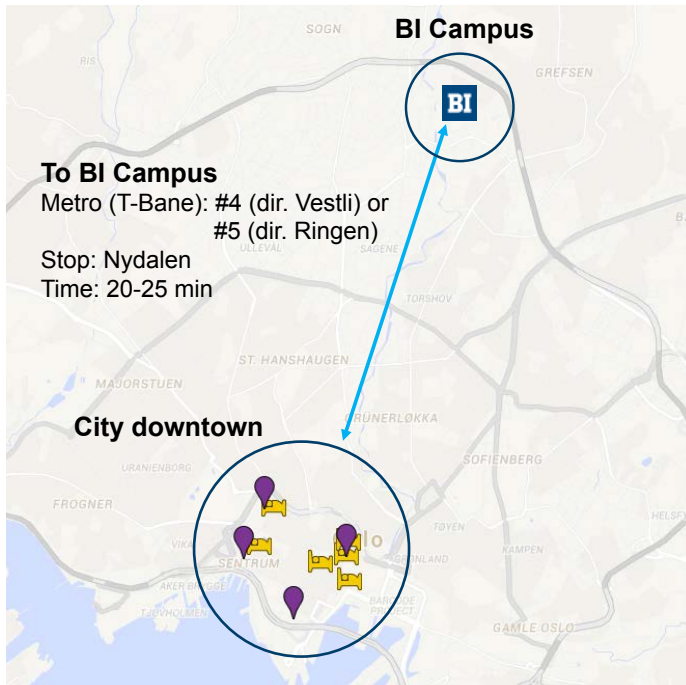


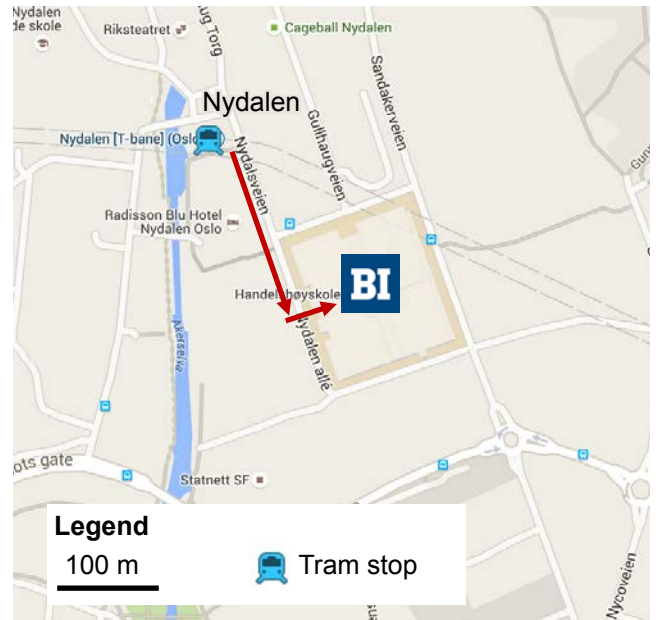
Oslo City Map

Travelling Information

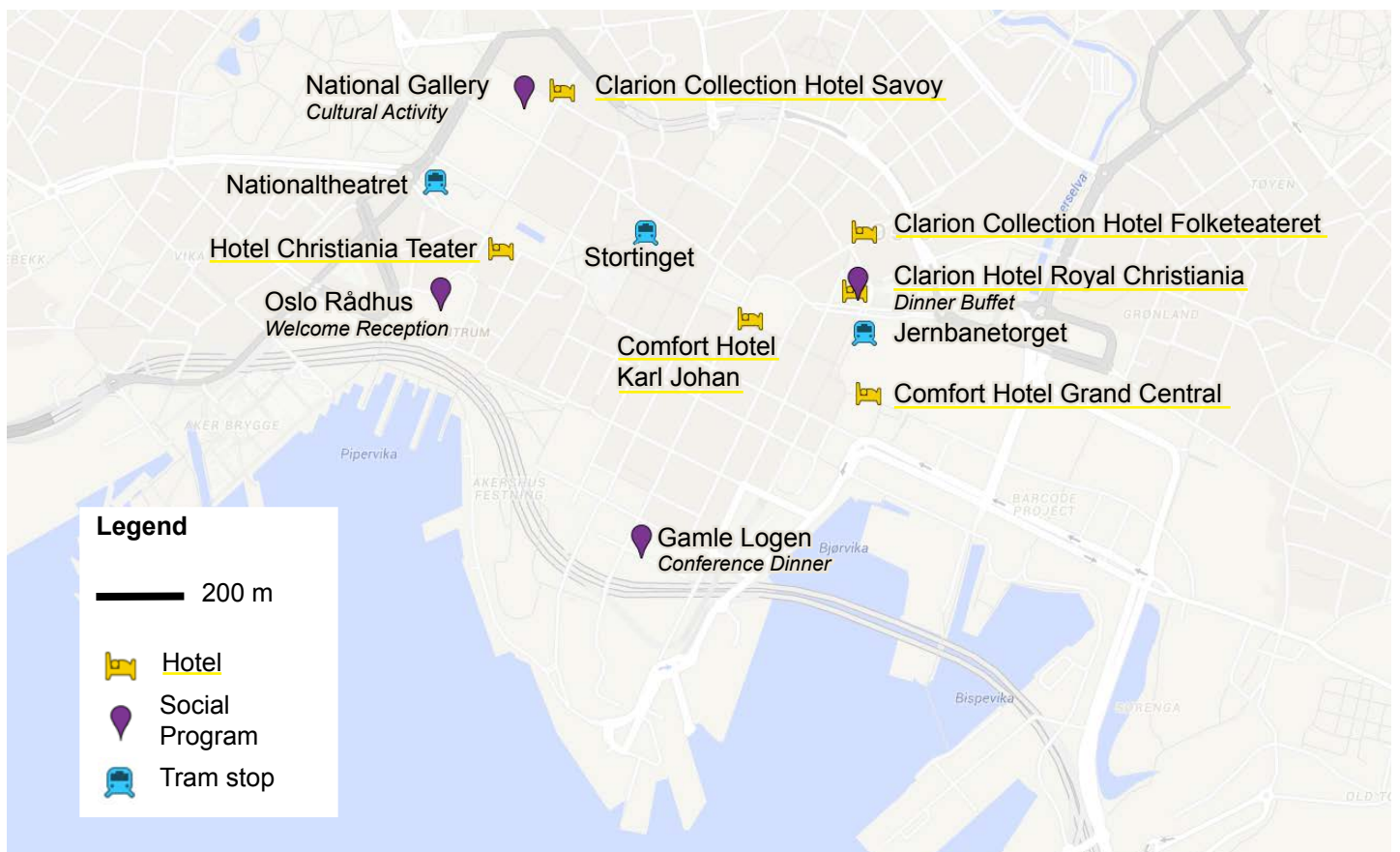
European Finance Association 43rd Annual Meeting 17-20 August, 2016



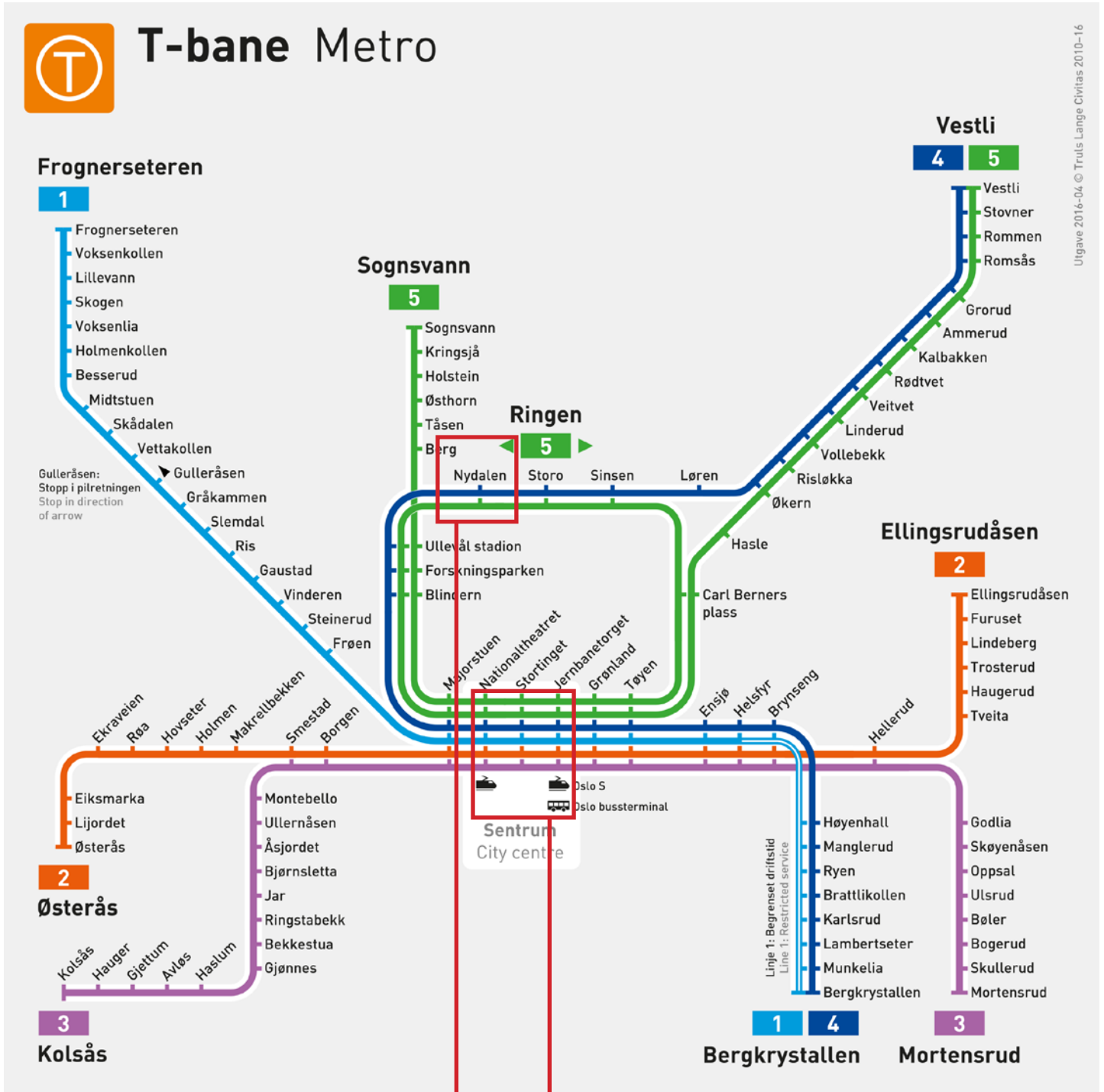
BI Campus



City Downtown



Oslo Metro (T-bane)



Utgave 2016-04 © Truls Lange Civitas 2010-16

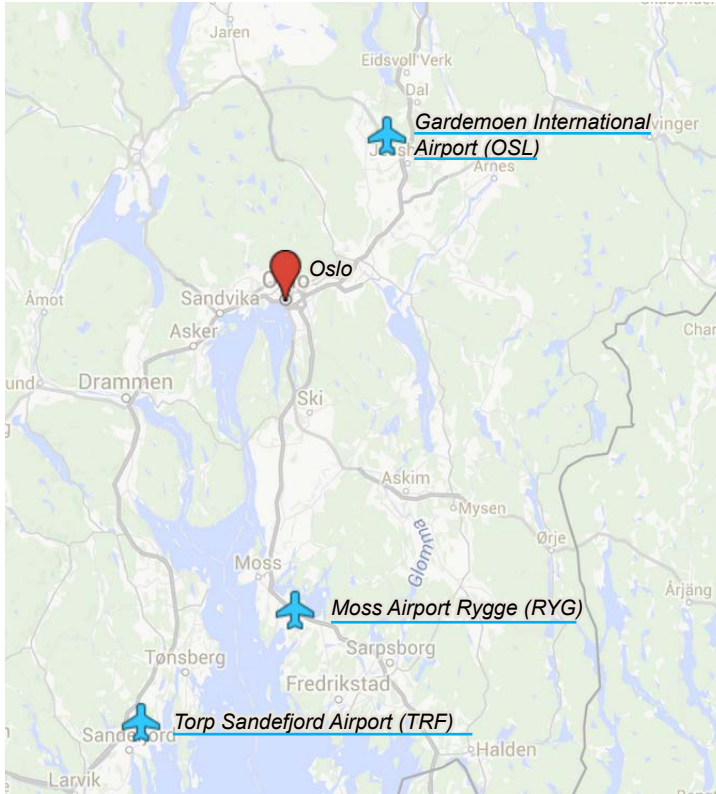


To BI Campus
Metro (T-Bane): #4 (direction Vestli) or #5 (direction Ringen)
Stop: Nydalen
Travelling time: 20-25 min.

City downtown stops



Oslo Airports



Gardemoen International Airport (OSL)

From airport -To Oslo

Airport Express Train (Flytoget)

Travelling time: 19-22 mins

Frequency: every 10 mins

Price: 180 NOK

Oslo stops: Oslo S, Nationaltheatret

Website: www.flytoget.no

NSB – Norwegian State Railways

Travelling time: 23 min

Frequency: every 10 min

Price: 92 NOK

Oslo stops: Oslo S

Lines: 21 Oslo S -Trondheim

Website: www.nsb.no

Moss Airport Rygge (RYG)

From airport -To Oslo

NSB – Norwegian State Railways

Travelling time: 49 mins

Frequency: '35 of every hour

Price: 164 NOK

Oslo stops: Oslo S

Lines: R20 Oslo S–Halden–Göteborg

Website: www.nsb.no

Bus: Rygge-Ekspress

Travelling time: 1h

Frequency: 40 after Ryanair flight landing

Price: 164 NOK

Oslo stops: Oslo Bus Terminal

Website: www.yggeekspressen.no

Torp Sandefjord Airport (TRF)

From airport -To Oslo

NSB – Norwegian State Railways

Travelling time: 1h 45 mins

Frequency: '42 of every hour

Price: 266 NOK

Oslo stops: Oslo S

Lines: R11 Skien–Eidsvoll

Website: www.nsb.no

Bus: Torp Express bus

Travelling time: 2h

Frequency: please check website

Price: 260 NOK

Oslo stops: Oslo Bus Terminal

Website: www.torpekspressen.no